



# 1

## Bus Route



### Key

-  Connect to other routes
-  Key stops

### EXP = Express Trips

These trips do NOT pick up passengers after Factory Rd Belfast. Drop offs only.

Trips terminate at Ara Institute (Ferry Rd) 5 minutes after Bus Interchange times.



## From Rangiora to Cashmere

Monday - Friday	AM						EXP				EXP				EXP				EXP				
Ashley St			5.40		6.10		6.35				6.50			7.05			7.20			7.35			8.10
Rangiora Town Hall			5.52		6.22		6.47				7.05			7.20			7.35			7.50			8.25
Southbrook			5.58		6.28		6.55				7.13			7.28			7.43			7.58			8.33
Kaiapoi			6.07		6.39		7.06				7.24			7.39			7.54	8.01	8.09				8.44
Belfast	5.47	6.17	6.34	6.49	7.01	7.11	<b>7.16</b>	7.21	7.31	<b>7.34</b>	7.41	<b>7.49</b>	7.51	8.01	<b>8.04</b>	8.11	<b>8.19</b>	8.21	8.36	8.54	9.05		
Northlands (Platform C)	5.57	6.29	6.46	7.01	7.13	7.23		7.37	7.47		7.57		8.07	8.17		8.27		8.37	8.48	9.06	9.17		
Bealey Ave	6.04	6.36	6.53	7.11	7.23	7.33		7.47	7.57		8.07		8.17	8.27		8.37		8.47	8.58	9.16	9.27		
<b>Bus Interchange (Platform B)</b>	<b>6.12</b>	<b>6.44</b>	<b>7.01</b>	<b>7.19</b>	<b>7.31</b>	<b>7.42</b>	<b>7.44</b>	<b>7.56</b>	<b>8.06</b>	<b>8.02</b>	<b>8.16</b>	<b>8.24</b>	<b>8.26</b>	<b>8.36</b>	<b>8.39</b>	<b>8.46</b>	<b>8.54</b>	<b>8.56</b>	<b>9.07</b>	<b>9.25</b>	<b>9.36</b>		
Sydenham	6.19	6.51	7.09	7.27	7.39	7.50		8.04	8.14		8.24		8.34	8.45		8.55		9.05	9.16	9.34	9.45		
Princess Margaret Hospital	6.32	7.04	7.19	7.40	7.49	8.03		8.14	8.27		8.37		8.44	8.58		9.08		9.15	9.29	9.47	9.55		
Cashmere				7.29		7.59		8.24					8.54					9.25					10.05

Monday - Friday	At these times past the hour					PM																
Ashley St	8.40		.10		.40	12.10		12.40		1.10		1.40			2.10			2.40		3.10		
Rangiora Town Hall	8.52		.22		.52	12.22		12.52		1.22		1.52			2.22			2.52		3.22		
Southbrook	9.00		.30		.00	12.30		1.00		1.30		2.00			2.30			3.00		3.30		
Kaiapoi	9.10		.40		.10	12.40		1.10		1.40		2.10			2.40			3.10		3.40		
Belfast	9.20	.35	.50	.05	.20	12.35	12.50	1.05	1.20	1.35	1.50	2.05	2.20	2.30	2.40	2.50	3.00	3.10	3.20	3.35	3.50	4.05
Northlands (Platform C)	9.32	.47	.02	.17	.32	12.47	1.02	1.17	1.32	1.47	2.02	2.18	2.33	2.43	2.53	3.03	3.13	3.23	3.33	3.48	4.03	4.17
Bealey Ave	9.42	.57	.12	.27	.42	12.57	1.12	1.27	1.42	1.57	2.12	2.28	2.43	2.53	3.03	3.13	3.23	3.33	3.43	3.58	4.13	4.27
<b>Bus Interchange (Platform B)</b>	<b>9.51</b>	<b>.06</b>	<b>.21</b>	<b>.36</b>	<b>.51</b>	<b>1.06</b>	<b>1.21</b>	<b>1.36</b>	<b>1.51</b>	<b>2.06</b>	<b>2.21</b>	<b>2.37</b>	<b>2.52</b>	<b>3.02</b>	<b>3.12</b>	<b>3.22</b>	<b>3.32</b>	<b>3.42</b>	<b>3.52</b>	<b>4.07</b>	<b>4.22</b>	<b>4.36</b>
Sydenham	10.00	.15	.30	.45	.00	1.15	1.30	1.45	2.00	2.15	2.30	2.46	3.01	3.12	3.22	3.32	3.42	3.52	4.02	4.17	4.32	4.46
Princess Margaret Hospital	10.13	.25	.43	.55	.13	1.25	1.43	1.55	2.13	2.25	2.43	2.56	3.14	3.25	3.32	3.45	3.55	4.02	4.15	4.27	4.45	4.56
Cashmere		.35		.05		1.35		2.05		2.35		3.06			3.42			4.12		4.37		5.06

Monday - Friday	PM																					
Ashley St	3.40		4.10	4.25		4.55		5.25		5.55		6.25		6.55		7.40		8.40		9.40		10.40
Rangiora Town Hall	3.52		4.22	4.37		5.07		5.37		6.07		6.37		7.06		7.51		8.51		9.51		10.51
Southbrook	4.00		4.30	4.45		5.15		5.45		6.13		6.43		7.12		7.57		8.57		9.57		10.57
Kaiapoi	4.10		4.40	4.55		5.25		5.55		6.22		6.52		7.21		8.06		9.06		10.06		11.06
Belfast	4.20	4.35	4.50	5.05	5.20	5.35	5.50	6.05	6.20	6.32	6.47	7.02	7.15	7.30	7.45	8.15	8.45	9.15	9.45	10.15	10.45	11.15
Northlands (Platform C)	4.32	4.47	5.02	5.17	5.32	5.47	6.02	6.17	6.32	6.42	6.57	7.12	7.25	7.40	7.55	8.25	8.55	9.25	9.55	10.25	10.55	11.25
Bealey Ave	4.42	4.57	5.12	5.27	5.42	5.57	6.12	6.27	6.42	6.52	7.07	7.19	7.32	7.47	8.02	8.32	9.02	9.32	10.02	10.32	11.02	11.32
<b>Bus Interchange (Platform B)</b>	<b>4.51</b>	<b>5.06</b>	<b>5.21</b>	<b>5.36</b>	<b>5.51</b>	<b>6.06</b>	<b>6.20</b>	<b>6.35</b>	<b>6.50</b>	<b>7.00</b>	<b>7.15</b>	<b>7.27</b>	<b>7.40</b>	<b>7.55</b>	<b>8.10</b>	<b>8.40</b>	<b>9.10</b>	<b>9.40</b>	<b>10.10</b>	<b>10.40</b>	<b>11.10</b>	<b>11.40</b>
Sydenham	5.01	5.16	5.31	5.44	5.59	6.14	6.28	6.42	6.57	7.07	7.22	7.34	7.47	8.02	8.17	8.47	9.17	9.47	10.17	10.47	11.17	11.47
Princess Margaret Hospital	5.14	5.26	5.44	5.54	6.09	6.27	6.38	6.55	7.07	7.20	7.32	7.47	7.57	8.15	8.27	9.00	9.30	10.00	10.30	11.00	11.30	12.00
Cashmere		5.36		6.04	6.19		6.48		7.17		7.42		8.07		8.37							



# 1

## Bus Route



### Key

- Connect to other routes
- Key stops



## From Rangiora to Cashmere

Sunday	AM											PM												
Ashley St				7.40		8.40			9.40				10.40				11.40				12.40			
Rangiora Town Hall				7.51		8.51			9.52				10.52				11.52				12.52			
Southbrook				7.57		8.57			10.00				11.00				12.00				1.00			
Kaiapoi				8.06		9.06			10.10				11.10				12.10				1.10			
Belfast	6.46	7.16	7.46	8.16	8.46	9.16	9.46	10.05	10.20	10.35	10.50	11.05	11.20	11.35	11.50	12.05	12.20	12.35	12.50	1.05	1.20	1.35	1.50	2.05
Northlands (Platform C)	6.56	7.26	7.56	8.26	8.56	9.28	9.58	10.17	10.32	10.47	11.02	11.17	11.32	11.47	12.02	12.17	12.32	12.47	1.02	1.17	1.32	1.47	2.02	2.17
Bealey Ave	7.03	7.33	8.03	8.33	9.03	9.37	10.07	10.26	10.41	10.56	11.11	11.26	11.41	11.56	12.11	12.26	12.41	12.56	1.11	1.26	1.41	1.56	2.11	2.26
Bus Interchange (Platform B)	<b>7.11</b>	<b>7.41</b>	<b>8.11</b>	<b>8.41</b>	<b>9.11</b>	<b>9.45</b>	<b>10.16</b>	<b>10.35</b>	<b>10.50</b>	<b>11.05</b>	<b>11.20</b>	<b>11.35</b>	<b>11.50</b>	<b>12.05</b>	<b>12.20</b>	<b>12.35</b>	<b>12.50</b>	<b>1.05</b>	<b>1.20</b>	<b>1.35</b>	<b>1.50</b>	<b>2.05</b>	<b>2.20</b>	<b>2.35</b>
Sydenham	7.18	7.48	8.18	8.48	9.19	9.53	10.24	10.43	10.58	11.13	11.28	11.43	11.58	12.13	12.28	12.43	12.58	1.13	1.28	1.43	1.58	2.13	2.28	2.43
Princess Margaret Hospital	7.31	8.01	8.28	9.01	9.29	10.06	10.37	10.53	11.11	11.23	11.41	11.53	12.11	12.23	12.41	12.53	1.11	1.23	1.41	1.53	2.11	2.23	2.41	2.53
Cashmere			8.38		9.39			11.03		11.33		12.03		12.33		1.03		1.33		2.03		2.33		3.03

Sunday	PM																							
Ashley St	1.40				2.40				3.40				4.40		5.40		6.40		7.40		8.40		9.40	
Rangiora Town Hall	1.52				2.52				3.52				4.51		5.51		6.51		7.51		8.51		9.51	
Southbrook	2.00				3.00				4.00				4.57		5.57		6.57		7.57		8.57		9.57	
Kaiapoi	2.10				3.10				4.10				5.07		6.07		7.06		8.06		9.06		10.06	
Belfast	2.20	2.35	2.50	3.05	3.20	3.35	3.50	4.05	4.20	4.35	4.50	5.05	5.17	5.47	6.17	6.47	7.15	7.45	8.15	8.45	9.15	9.45	10.15	10.45
Northlands (Platform C)	2.32	2.47	3.02	3.17	3.32	3.47	4.02	4.17	4.32	4.47	5.02	5.17	5.29	5.57	6.27	6.57	7.25	7.55	8.25	8.55	9.25	9.55	10.25	10.55
Bealey Ave	2.41	2.56	3.11	3.26	3.41	3.56	4.11	4.26	4.41	4.56	5.09	5.24	5.36	6.04	6.34	7.04	7.32	8.02	8.32	9.02	9.32	10.02	10.32	11.02
Bus Interchange (Platform B)	<b>2.50</b>	<b>3.05</b>	<b>3.20</b>	<b>3.35</b>	<b>3.50</b>	<b>4.05</b>	<b>4.20</b>	<b>4.35</b>	<b>4.50</b>	<b>5.05</b>	<b>5.17</b>	<b>5.32</b>	<b>5.44</b>	<b>6.12</b>	<b>6.42</b>	<b>7.12</b>	<b>7.40</b>	<b>8.10</b>	<b>8.40</b>	<b>9.10</b>	<b>9.40</b>	<b>10.10</b>	<b>10.40</b>	<b>11.10</b>
Sydenham	2.58	3.13	3.28	3.43	3.58	4.13	4.28	4.43	4.58	5.13	5.25	5.40	5.52	6.19	6.49	7.19	7.47	8.17	8.47	9.17	9.47	10.17	10.47	11.17
Princess Margaret Hospital	3.11	3.23	3.41	3.53	4.11	4.23	4.41	4.53	5.11	5.26	5.35	5.53	6.05	6.29	7.02	7.32	8.00	8.30	9.00	9.30	10.00	10.30	11.00	11.30
Cashmere		3.33		4.03		4.33		5.03		5.45		6.39												

### Public holidays

**26 December to 2 January:**  
Use the Saturday timetable  
(on Sundays, use the Sunday timetable).

**Good Friday:**  
Use the Sunday timetable.

**Christmas Day:**  
Use the Sunday timetable  
(no services after 6pm on Christmas Day).

**Other Public Holidays:**  
Use the Saturday timetable.

# 1

## Bus Route



### Key

- Connect to other routes
- Key stops

### EXP = Express Trips

These trips do NOT drop off passengers before Factory Rd Belfast. Pick ups only.

Trips start at Ara Institute (Ferry Rd) 6 minutes before Bus Interchange time.



# From Cashmere to Rangiora


Monday - Friday	AM																	At these times past the hour			PM		
Cashmere			6.13		6.37		6.57			7.25			7.55		8.20		8.51	.21	.51		12.21	12.21	
Princess Margaret Hospital	5.39	6.05	6.19	6.32	6.43	6.53	7.03	7.13	7.21	7.31	7.41	7.51	8.01	8.11	8.26	8.41	8.57	.12	.27	.42	.57	12.12	12.27
Sydenham	5.48	6.14	6.28	6.41	6.53	7.05	7.15	7.25	7.34	7.44	7.54	8.04	8.14	8.24	8.39	8.54	9.08	.23	.38	.53	.08	12.23	12.38
<b>Bus Interchange (Platform D)</b>	<b>5.52</b>	<b>6.18</b>	<b>6.32</b>	<b>6.45</b>	<b>6.57</b>	<b>7.10</b>	<b>7.20</b>	<b>7.30</b>	<b>7.39</b>	<b>7.49</b>	<b>7.59</b>	<b>8.09</b>	<b>8.19</b>	<b>8.29</b>	<b>8.44</b>	<b>8.59</b>	<b>9.14</b>	<b>.29</b>	<b>.44</b>	<b>.59</b>	<b>.14</b>	12.29	12.44
Bealey Ave	6.02	6.28	6.42	6.55	7.08	7.21	7.31	7.42	7.51	8.01	8.11	8.21	8.31	8.41	8.56	9.11	9.26	.41	.56	.11	.26	12.41	12.56
Northlands (Platform A)	6.09	6.35	6.49	7.02	7.17	7.30	7.40	7.51	8.00	8.11	8.21	8.31	8.41	8.51	9.06	9.21	9.36	.51	.06	.21	.36	12.51	1.06
Belfast	6.19	6.45	7.07	7.14	7.35	7.42	7.58	8.09	8.12	8.29	8.39	8.43	8.59	9.03	9.24	9.34	9.54	.04	.24	.34	.54	1.04	1.24
Kaiapoi	6.29	6.55		7.24		7.52			8.22			8.53		9.14		9.45		.15	.45			1.15	
Southbrook	6.39	7.05		7.34		8.02			8.32			9.03		9.24		9.55		.25	.55			1.25	
Rangiora Town Hall	6.45	7.11		7.40		8.08			8.38			9.09		9.30		10.01		.31	.01			1.31	
Ashley St	6.59	7.25		7.54		8.24			8.54			9.25		9.46		10.17		.47	.17			1.47	

Monday - Friday	PM																	EXP		EXP		EXP		EXP		EXP	
Cashmere		12.51		1.24		1.51				2.19			2.49		3.19		3.44			4.04							
Princess Margaret Hospital	12.42	12.57	1.15	1.30	1.42	1.57		2.10		2.25	2.40		2.55	3.10		3.25	3.40	3.50		4.00	4.10	4.20					
Sydenham	12.53	1.08	1.26	1.41	1.53	2.08		2.21		2.36	2.51		3.06	3.21		3.36	3.51	4.01		4.11	4.21	4.31					
<b>Bus Interchange (Platform D)</b>	<b>12.59</b>	<b>1.14</b>	<b>1.32</b>	<b>1.47</b>	<b>1.59</b>	<b>2.14</b>	<b>2.17</b>	<b>2.27</b>	<b>2.30</b>	<b>2.42</b>	<b>2.57</b>	<b>3.00</b>	<b>3.12</b>	<b>3.27</b>	<b>3.35</b>	<b>3.42</b>	<b>3.57</b>	<b>4.07</b>	<b>4.10</b>	<b>4.17</b>	<b>4.27</b>	<b>4.37</b>	<b>4.40</b>				
Bealey Ave	1.11	1.26	1.44	1.59	2.11	2.26	2.29	2.39	2.42	2.54	3.09	3.12	3.24	3.39	3.47	3.54	4.09	4.19	4.22	4.29	4.39	4.49	4.52				
Northlands (Platform A)	1.21	1.36	1.54	2.09	2.23	2.38	2.41	2.51	2.54	3.06	3.23	3.24	3.38	3.53	3.59	4.08	4.21	4.31	4.34	4.41	4.51	5.01	5.04				
Belfast	1.34	1.54	2.07	2.27	2.36	2.56	2.54	3.09	3.07	3.24	3.41	3.37	3.56	4.11	4.12	4.26	4.39	4.49	4.47	4.59	5.09	5.19	5.17				
Kaiapoi	1.45		2.18		2.47		3.05		3.18			3.48		4.23				4.58				5.28	5.28				
Southbrook	1.55		2.28		2.59		3.17		3.30			4.00		4.35				5.10				5.40	5.40				
Rangiora Town Hall	2.01		2.34		3.07		3.25		3.38			4.08		4.43				5.18				5.48	5.48				
Ashley St	2.17		2.50		3.23		3.41		3.54			4.24		4.59				5.34				6.04	6.04				



Monday - Friday	PM		EXP		EXP		EXP		EXP		EXP		EXP		EXP		EXP		EXP		EXP	
Cashmere		4.34			5.04			5.34		6.04			6.36	7.04	7.34							
Princess Margaret Hospital	4.30	4.40		4.55	5.10		5.25	5.40	5.55	6.10	6.27	6.42	7.10	7.40	8.10	8.40	9.10	9.40	10.10	10.40	11.10	
Sydenham	4.41	4.51		5.06	5.21		5.36	5.51	6.04	6.19	6.36	6.51	7.19	7.49	8.19	8.49	9.19	9.49	10.19	10.49	11.19	
<b>Bus Interchange (Platform D)</b>	<b>4.47</b>	<b>4.57</b>	<b>5.10</b>	<b>5.12</b>	<b>5.27</b>	<b>5.40</b>	<b>5.42</b>	<b>5.57</b>	<b>6.10</b>	<b>6.25</b>	<b>6.40</b>	<b>6.55</b>	<b>7.23</b>	<b>7.53</b>	<b>8.23</b>	<b>8.53</b>	<b>9.23</b>	<b>9.53</b>	<b>10.23</b>	<b>10.53</b>	<b>11.23</b>	
Bealey Ave	4.59	5.09	5.22	5.24	5.39	5.52	5.54	6.09	6.22	6.37	6.50	7.05	7.33	8.03	8.33	9.03	9.33	10.03	10.33	11.03	11.33	
Northlands (Platform A)	5.11	5.21	5.34	5.36	5.51	6.04	6.06	6.19	6.32	6.44	6.57	7.12	7.40	8.10	8.40	9.10	9.40	10.10	10.40	11.10	11.40	
Belfast	5.29	5.39	5.47	5.54	6.09	6.17	6.24	6.37	6.42	7.02	7.07	7.30	7.50	8.24	8.50	9.24	9.50	10.24	10.50	11.24	11.54	
Kaiapoi			5.58		6.27			6.52		7.17		8.00		9.00		10.00		11.00				
Southbrook			6.08		6.37			7.02		7.27		8.10		9.10		10.10		11.10				
Rangiora Town Hall			6.14		6.43			7.08		7.33		8.16		9.16		10.16		11.16				
Ashley St			6.30		6.59			7.22		7.47		8.30		9.30		10.30		11.30				

# 1

## Bus Route

-  Ashley St
-  Rangiora Town Hall
-  Southbrook
-  Kaiapoi
-  Belfast
-  Northlands Mall
-  Bealey Ave
-  Bus Interchange
-  Sydenham Shops
-  Princess Margaret Hospital
-  Cashmere

### Key

-  Connect to other routes
-  Key stops



# From Cashmere to Rangiora

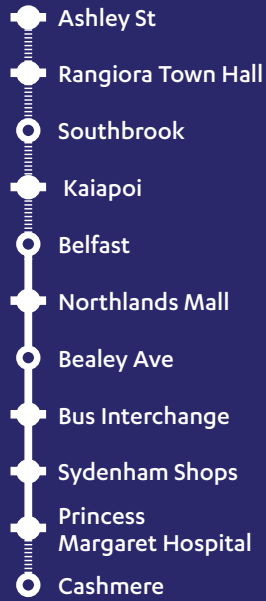
Saturday		AM																						
Cashmere						7.14					8.14				8.54		9.22		9.52		10.22		10.52	
Princess Margaret Hospital	5.50	6.20	6.35	6.50	7.05	7.20	7.35	7.50	8.05	8.20	8.31	8.46	9.00	9.15	9.28	9.43	9.58	10.13	10.28	10.43	10.58			
Sydenham	5.59	6.29	6.44	6.59	7.14	7.29	7.44	7.59	8.14	8.29	8.40	8.55	9.10	9.25	9.38	9.53	10.08	10.23	10.38	10.53	11.08			
<b>Bus Interchange (Platform D)</b>	<b>6.03</b>	<b>6.33</b>	<b>6.48</b>	<b>7.03</b>	<b>7.18</b>	<b>7.33</b>	<b>7.48</b>	<b>8.03</b>	<b>8.18</b>	<b>8.33</b>	<b>8.44</b>	<b>8.59</b>	<b>9.14</b>	<b>9.29</b>	<b>9.44</b>	<b>9.59</b>	<b>10.14</b>	<b>10.29</b>	<b>10.44</b>	<b>10.59</b>	<b>11.14</b>			
Bealey Ave	6.13	6.43	6.58	7.13	7.28	7.43	7.58	8.13	8.28	8.43	8.54	9.09	9.24	9.39	9.54	10.09	10.26	10.41	10.56	11.11	11.26			
Northlands (Platform A)	6.20	6.50	7.05	7.20	7.35	7.50	8.05	8.20	8.35	8.50	9.01	9.17	9.32	9.47	10.02	10.17	10.34	10.49	11.04	11.22	11.37			
Belfast	6.38	7.08	7.15	7.38	7.45	8.08	8.15	8.38	8.45	9.08	9.11	9.27	9.50	9.57	10.20	10.30	10.52	11.02	11.22	11.35	11.55			
Kaiapoi			7.25		7.55		8.25		8.55		9.21	9.37		10.07		10.40		11.12		11.45				
Southbrook			7.35		8.05		8.35		9.05		9.31	9.47		10.17		10.50		11.22		11.55				
Rangiora Town Hall			7.41		8.11		8.41		9.11		9.37	9.53		10.23		10.56		11.28		12.01				
Ashley St			7.55		8.27		8.57		9.27		9.53	10.09		10.39		11.12		11.44		12.17				

Saturday		PM																						
Cashmere		11.22		11.52		12.22		12.52		1.22		1.52		2.22		2.52		3.22		3.52				
Princess Margaret Hospital	11.13	11.28	11.43	11.58	12.13	12.28	12.43	12.58	1.13	1.28	1.43	1.58	2.13	2.28	2.43	2.58	3.13	3.28	3.43	3.58	4.13			
Sydenham	11.23	11.38	11.53	12.08	12.23	12.38	12.53	1.08	1.23	1.38	1.53	2.08	2.23	2.38	2.53	3.08	3.23	3.38	3.53	4.08	4.23			
<b>Bus Interchange (Platform D)</b>	<b>11.29</b>	<b>11.44</b>	<b>11.59</b>	<b>12.14</b>	<b>12.29</b>	<b>12.44</b>	<b>12.59</b>	<b>1.14</b>	<b>1.29</b>	<b>1.44</b>	<b>1.59</b>	<b>2.14</b>	<b>2.29</b>	<b>2.44</b>	<b>2.59</b>	<b>3.14</b>	<b>3.29</b>	<b>3.44</b>	<b>3.59</b>	<b>4.14</b>	<b>4.29</b>			
Bealey Ave	11.41	11.56	12.11	12.26	12.41	12.56	1.11	1.26	1.41	1.56	2.11	2.26	2.41	2.56	3.11	3.26	3.41	3.56	4.11	4.26	4.41			
Northlands (Platform A)	11.52	12.07	12.22	12.37	12.52	1.07	1.22	1.37	1.52	2.07	2.22	2.37	2.52	3.07	3.22	3.37	3.52	4.07	4.19	4.34	4.49			
Belfast	12.05	12.25	12.35	12.55	1.05	1.25	1.35	1.55	2.05	2.25	2.35	2.55	3.05	3.25	3.35	3.55	4.05	4.25	4.32	4.52	5.02			
Kaiapoi	12.15		12.45		1.15		1.45		2.15		2.45		3.15		3.45		4.15		4.42		5.12			
Southbrook	12.25		12.55		1.25		1.55		2.25		2.55		3.25		3.55		4.25		4.52		5.22			
Rangiora Town Hall	12.31		1.01		1.31		2.01		2.31		3.01		3.31		4.01		4.31		4.58		5.28			
Ashley St	12.47		1.17		1.47		2.17		2.47		3.17		3.47		4.17		4.47		5.14		5.44			

Saturday		PM																						
Cashmere	4.22		4.52		5.23		5.55		6.34	7.04														
Princess Margaret Hospital	4.28	4.43	4.58	5.13	5.29	5.44	6.01	6.16	6.40	7.10	7.40	8.10	8.40	9.10	9.40	10.10	10.40	11.10						
Sydenham	4.38	4.53	5.08	5.23	5.38	5.53	6.10	6.25	6.49	7.19	7.49	8.19	8.49	9.19	9.49	10.19	10.49	11.19						
<b>Bus Interchange (Platform D)</b>	<b>4.44</b>	<b>4.59</b>	<b>5.14</b>	<b>5.29</b>	<b>5.44</b>	<b>5.59</b>	<b>6.14</b>	<b>6.29</b>	<b>6.53</b>	<b>7.23</b>	<b>7.53</b>	<b>8.23</b>	<b>8.53</b>	<b>9.23</b>	<b>9.53</b>	<b>10.23</b>	<b>10.53</b>	<b>11.23</b>						
Bealey Ave	4.56	5.11	5.26	5.41	5.56	6.11	6.24	6.39	7.03	7.33	8.03	8.33	9.03	9.33	10.03	10.33	11.03	11.33						
Northlands (Platform A)	5.04	5.19	5.34	5.49	6.04	6.19	6.32	6.46	7.10	7.40	8.10	8.40	9.10	9.40	10.10	10.40	11.10	11.40						
Belfast	5.22	5.32	5.52	6.02	6.22	6.32	6.50	6.56	7.28	7.50	8.24	8.50	9.24	9.50	10.24	10.50	11.24	11.50						
Kaiapoi		5.42		6.12		6.42		7.06		8.00		9.00		10.00		11.00		12.00						
Southbrook		5.52		6.22		6.52		7.16		8.10		9.10		10.10		11.10		12.10						
Rangiora Town Hall		5.58		6.28		6.58		7.22		8.16		9.16		10.16		11.16		12.16						
Ashley St		6.14		6.44		7.14		7.36		8.30		9.30		10.30		11.30		12.30						

# 1

## Bus Route



### Key

- Connect to other routes
- Key stops



# From Cashmere to Rangiora

Sunday	AM											PM												
Cashmere						8.47			9.55				10.52		11.22		11.52		12.22		12.52		1.22	
Princess Margaret Hospital	6.39	6.59	7.29	7.59	8.29	8.53	9.21	9.46	10.01	10.16	10.31	10.43	10.58	11.13	11.28	11.43	11.58	12.13	12.28	12.43	12.58	1.13	1.28	1.43
Sydenham	6.48	7.08	7.38	8.08	8.38	9.03	9.31	9.56	10.11	10.26	10.41	10.53	11.08	11.23	11.38	11.53	12.08	12.23	12.38	12.53	1.08	1.23	1.38	1.53
<b>Bus Interchange (Platform D)</b>	<b>6.52</b>	<b>7.12</b>	<b>7.42</b>	<b>8.12</b>	<b>8.42</b>	<b>9.07</b>	<b>9.37</b>	<b>10.02</b>	<b>10.17</b>	<b>10.32</b>	<b>10.47</b>	<b>10.59</b>	<b>11.14</b>	<b>11.29</b>	<b>11.44</b>	<b>11.59</b>	<b>12.14</b>	<b>12.29</b>	<b>12.44</b>	<b>12.59</b>	<b>1.14</b>	<b>1.29</b>	<b>1.44</b>	<b>1.59</b>
Bealey Ave	7.02	7.22	7.52	8.22	8.52	9.17	9.47	10.14	10.29	10.44	10.59	11.11	11.26	11.41	11.56	12.11	12.26	12.41	12.56	1.11	1.26	1.41	1.56	2.11
Northlands (Platform A)	7.09	7.29	7.59	8.29	8.59	9.25	9.55	10.22	10.37	10.52	11.07	11.22	11.37	11.52	12.07	12.22	12.37	12.52	1.07	1.22	1.37	1.52	2.07	2.22
Belfast	7.27	7.39	8.17	8.39	9.17	9.35	10.13	10.35	10.55	11.10	11.25	11.35	11.55	12.10	12.25	12.35	12.55	1.10	1.25	1.35	1.55	2.10	2.25	2.35
Kaiapoi		7.49		8.49		9.45		10.45				11.45				12.45				1.45				2.45
Southbrook		7.59		8.59		9.55		10.55				11.55				12.55				1.55				2.55
Rangiora Town Hall		8.05		9.05		10.01		11.01				12.01				1.01				2.01				3.01
Ashley St		8.21		9.21		10.17		11.17				12.17				1.17				2.17				3.17

Sunday	PM																							
Cashmere	1.52		2.22		2.52		3.25		3.55		4.30		5.10		6.04		7.04							
Princess Margaret Hospital	1.58	2.13	2.28	2.43	2.58	3.16	3.31	3.46	4.01	4.16	4.36	4.56	5.16	5.38	6.10	6.40	7.10	7.40	8.10	8.40	9.10	9.40	10.10	10.40
Sydenham	2.08	2.23	2.38	2.53	3.08	3.26	3.41	3.56	4.11	4.26	4.46	5.06	5.26	5.47	6.19	6.49	7.19	7.49	8.19	8.49	9.19	9.49	10.19	10.49
<b>Bus Interchange (Platform D)</b>	<b>2.14</b>	<b>2.29</b>	<b>2.44</b>	<b>2.59</b>	<b>3.14</b>	<b>3.32</b>	<b>3.47</b>	<b>4.02</b>	<b>4.17</b>	<b>4.32</b>	<b>4.52</b>	<b>5.12</b>	<b>5.32</b>	<b>5.53</b>	<b>6.23</b>	<b>6.53</b>	<b>7.23</b>	<b>7.53</b>	<b>8.23</b>	<b>8.53</b>	<b>9.23</b>	<b>9.53</b>	<b>10.23</b>	<b>10.53</b>
Bealey Ave	2.26	2.41	2.56	3.11	3.26	3.44	3.59	4.14	4.29	4.44	5.04	5.24	5.44	6.05	6.33	7.03	7.33	8.03	8.33	9.03	9.33	10.03	10.33	11.03
Northlands (Platform A)	2.37	2.52	3.07	3.22	3.37	3.55	4.10	4.22	4.37	4.52	5.12	5.32	5.52	6.13	6.40	7.10	7.40	8.10	8.40	9.10	9.40	10.10	10.40	11.10
Belfast	2.55	3.10	3.25	3.35	3.55	4.13	4.28	4.35	4.55	5.10	5.30	5.42	6.10	6.31	6.50	7.28	7.50	8.24	8.50	9.24	9.50	10.24	10.54	11.24
Kaiapoi				3.45				4.45				5.52			7.00		8.00		9.00		10.00			
Southbrook				3.55				4.55				6.02			7.10		8.10		9.10		10.10			
Rangiora Town Hall				4.01				5.01				6.08			7.16		8.16		9.16		10.16			
Ashley St				4.17				5.17				6.24			7.30		8.30		9.30		10.30			

### Public holidays

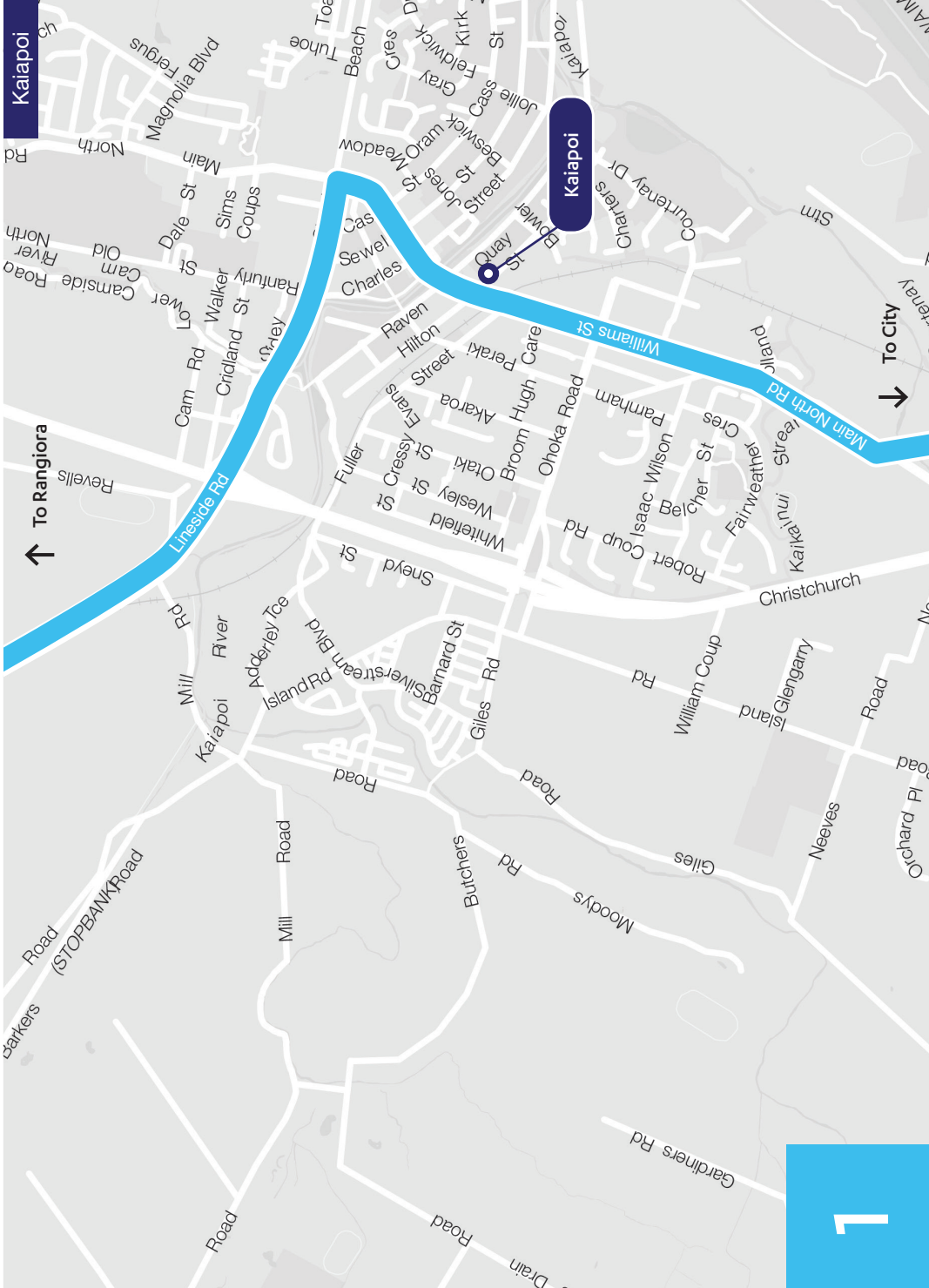
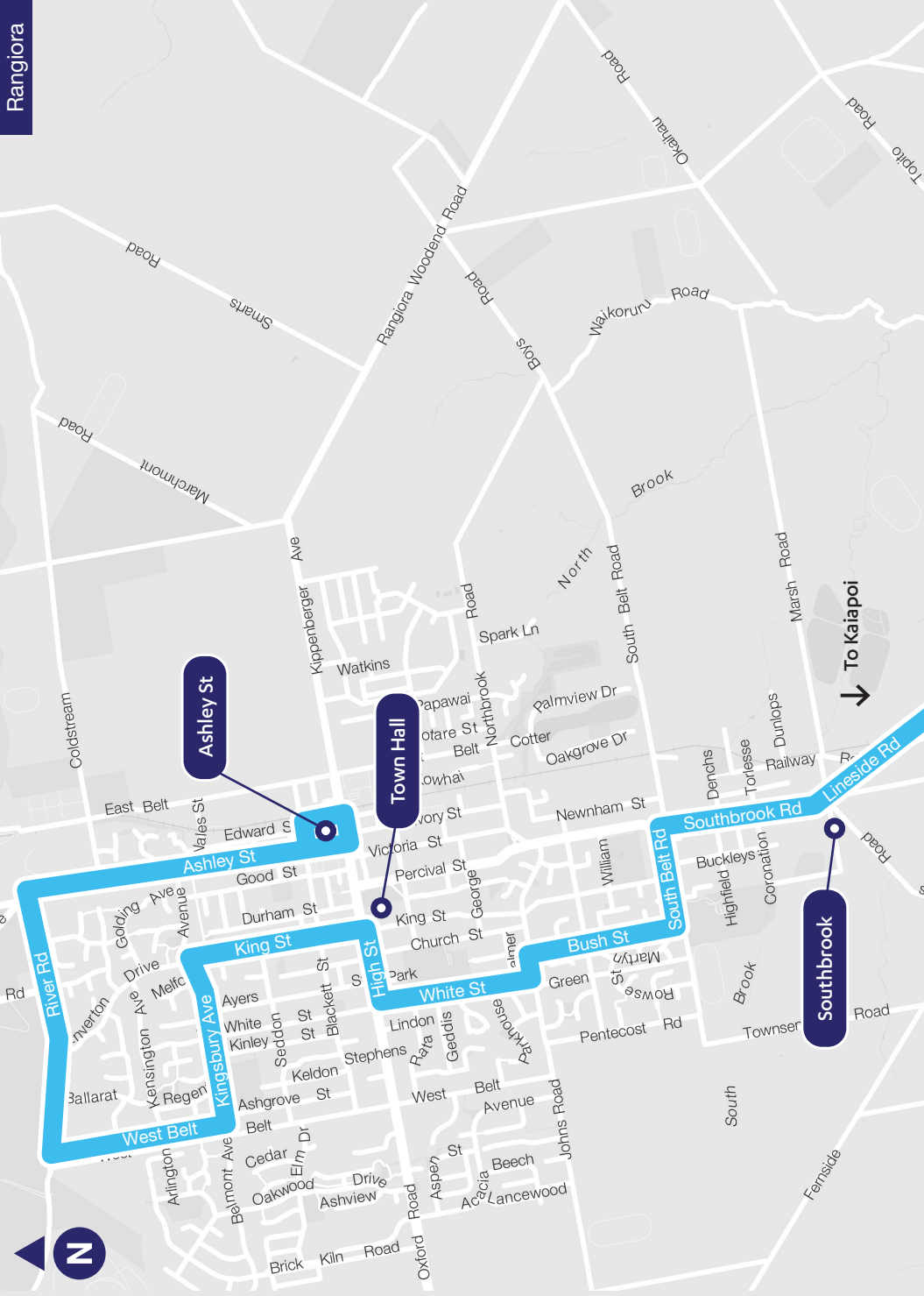
**26 December to 2 January:**  
Use the Saturday timetable  
(on Sundays, use the Sunday timetable).

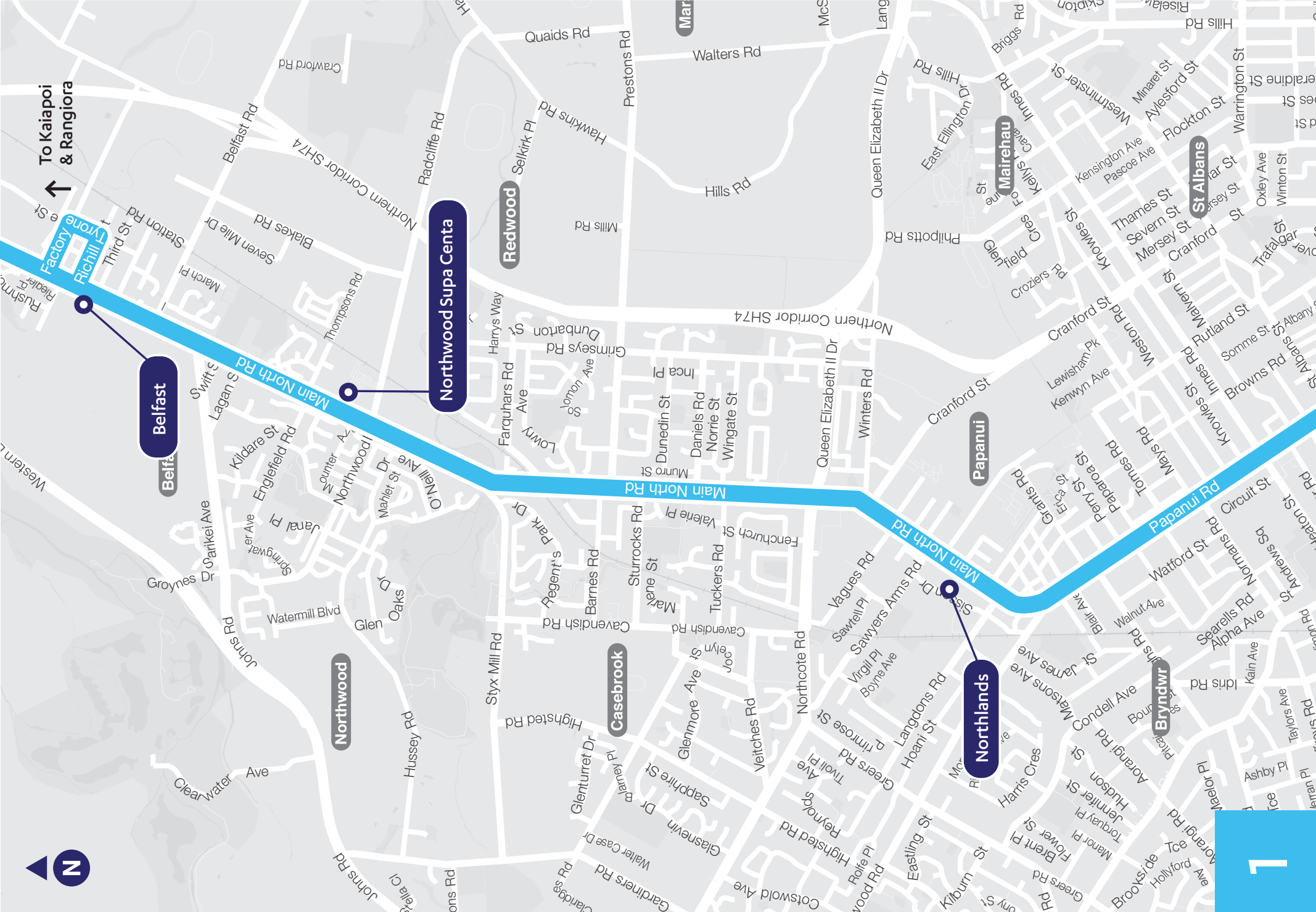
**Good Friday:**  
Use the Sunday timetable.

**Christmas Day:**  
Use the Sunday timetable  
(no services after 6pm on Christmas Day).

**Other Public Holidays:**  
Use the Saturday timetable.







To Kaiapoi & Rangiora

Factory  
Richhill  
Tyone

Belfast

Northwood

Northwood Supa Centa

Casebrook

Northlands

Papanui

Redwood

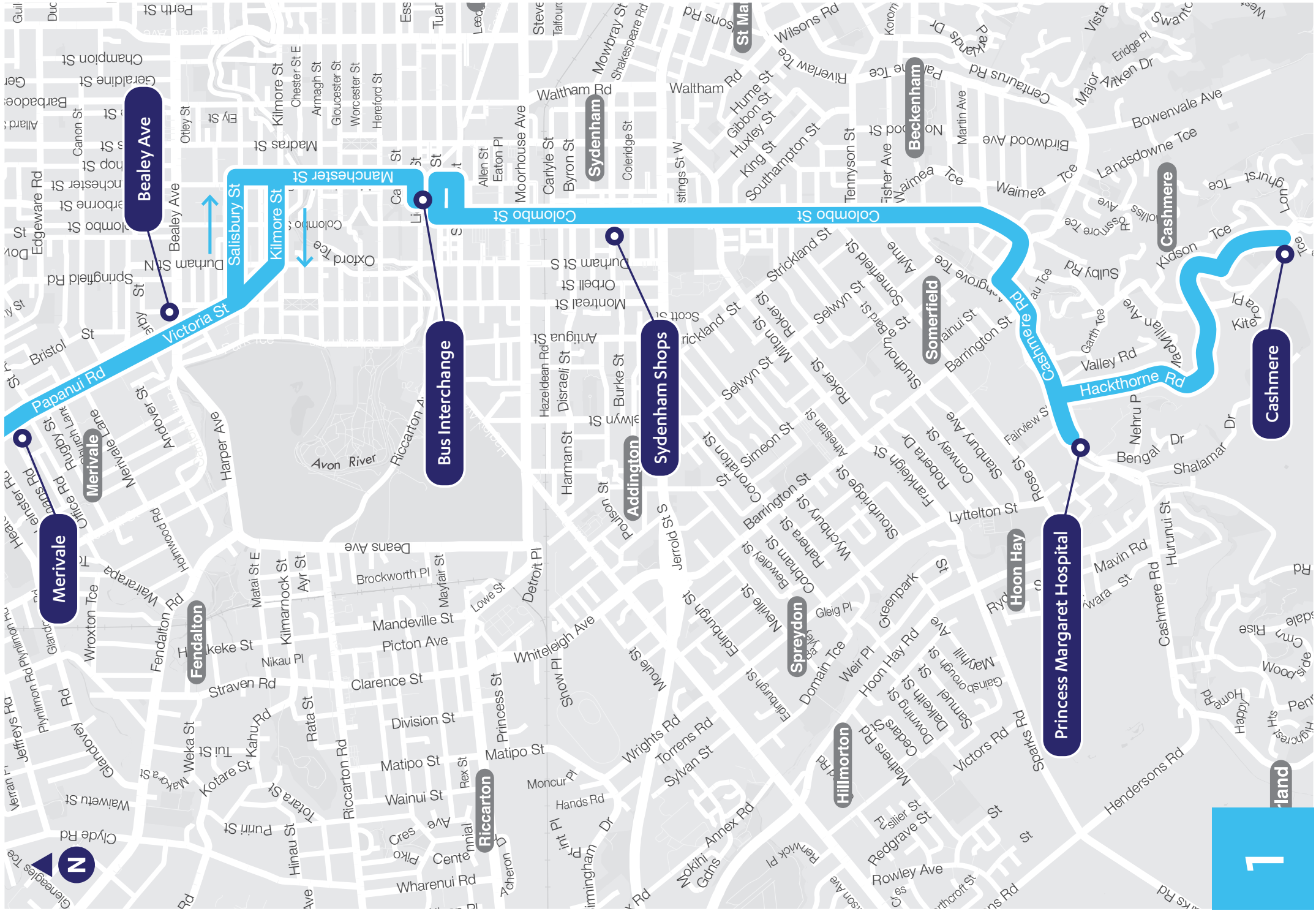
Mairahau

St Albans

Bryndwr

1





**Merivale**

**Merivale**

**Fendalton**

**Bealey Ave**

**Bus Interchange**

**Riccarton**

**Addington**

**Sydenham Shops**

**Sydenham**

**Hillmorton**

**Spreydon**

**Hoon Hay**

**Princess Margaret Hospital**

**Somerfield**

**Beckenham**

**Cashmere**

**Cashmere**

**land**